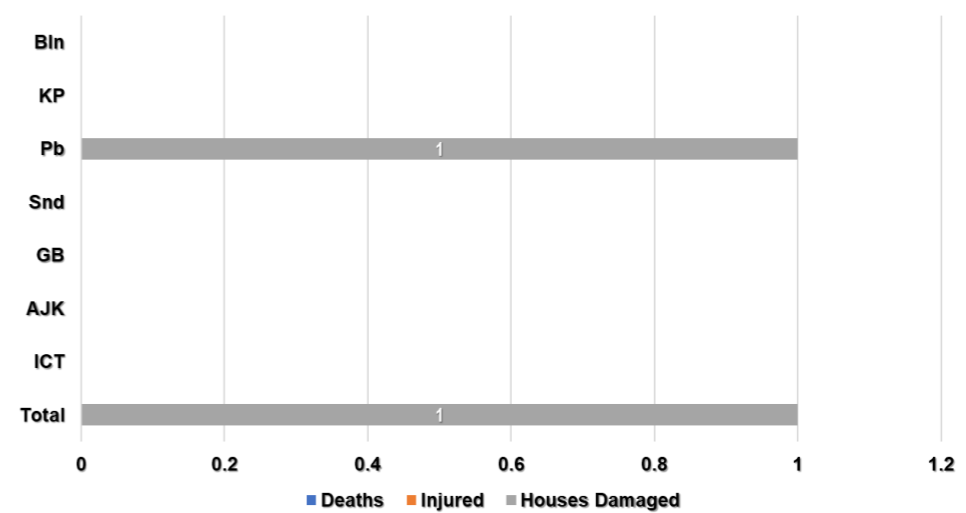


Losses & Damages Last 24 Hours



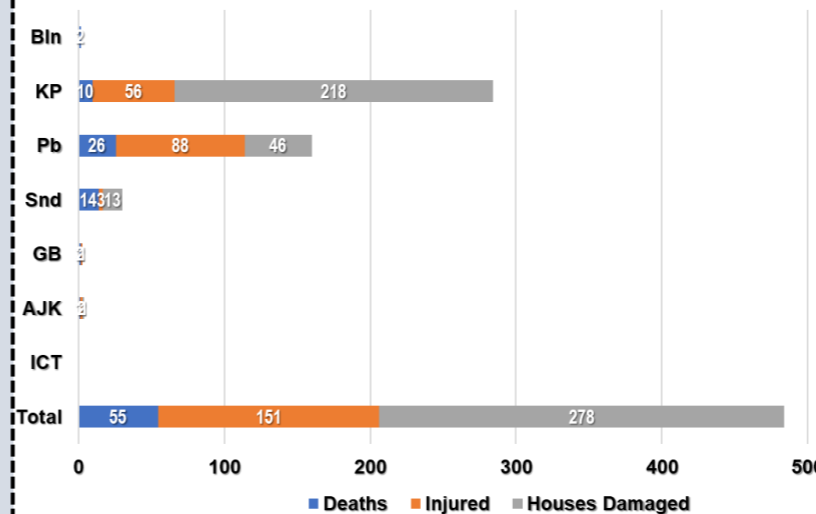
NTR

TOP RAINFALL RECORDED LAST 24 HOURS (MM)

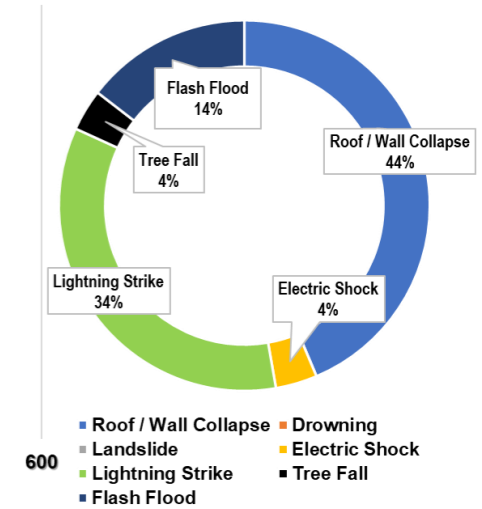
- Balochistan.** Nil
- Khyber Pakhtunkhwa.** Besham 10, Balakot 7, Tarbela 3, Oghi 2, Lower Dir 1, Buner 1
- Punjab.** M.B. Din 67, Lahore 66, Gujrat 60, Rawalpindi 60, Mangla 41, Sialkot 23, Kasur 20, Jhelum 17, Murree 15, Sheikhupura 13, Mangla 12, Marala 7, Gujranwala 3, Narowal 1, Hafizabad 1, Bhakkar 1, DG Khan 1
- Sindh.** Nil
- Gilgit-Baltistan.** Nil
- State of AJ&K.** Panjera 12, Barnala 9, Bandi Abbaspur 8, Rawalakot 6, Muzaffarabad 4, Dhulli 3, Kotli 3, Hajera 1
- ICT.** Bokra 19, Airport 19, Golra 11, Zero-point 7, Saidpur 1

Data Source: PMD / FFD

Cumulative Losses & Damages (1-26 Jul)

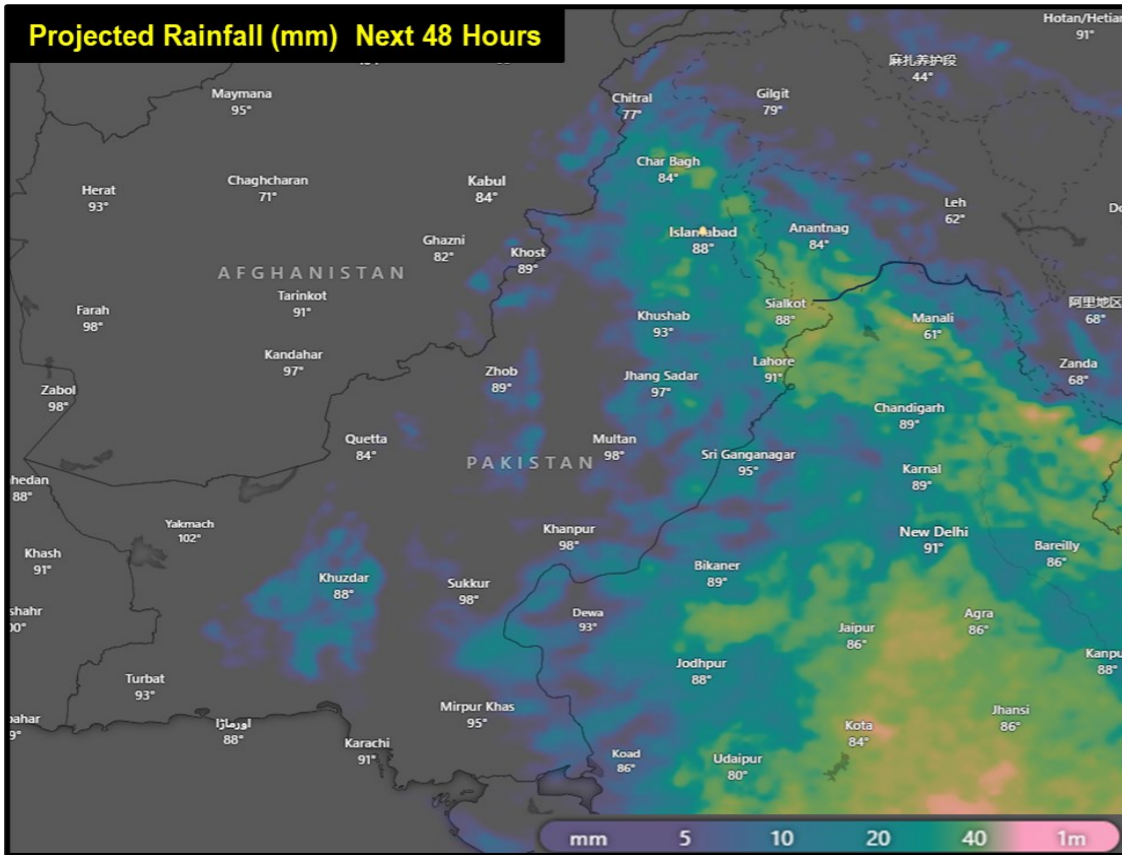


Cumulative Deaths Categorization



Note: Losses / Damages data is provided by PDMAs / GBDMA / SDMA / Govt Depts and is preliminary.

## Projected Rainfall (mm) Next 48 Hours



## Forecasted Impact Next 24-48 Hours

- Balochistan.** **Mainly hot** and **very humid weather** is expected in most districts. **Rain-wind / thundershowers** likely in Zhob, Musakhel, Barkhan, Kohlu, Loralai, Sibbi and Khuzdar.
- Khyber Pakhtunkhwa.** **Mainly hot** and **very humid weather** is expected in most districts. **Rain-wind / thundershowers with strong gusty winds** expected in Dir, Chitral, Swat, Kohistan, Abbottabad, Galiyat, Mansehra, Haripur, Buner, Peshawar, Malakand, Bajaur, Khyber, Kurram, Waziristan.
- Punjab.** **Mainly hot** and **very humid weather** is expected in most districts. **Rain-wind / thundershowers** expected in Murree, Rawalpindi, Attock, Chakwal, Jhelum, Sialkot, Narowal, Mandi Bahauddin, Gujrat, Gujranwala, Hafizabad, Lahore, Sheikhupura, Sahiwal, Pakpattan, Bahawalnagar, Kasur, Okara.
- Sindh.** **Mainly hot** and **very humid weather** is expected.
- Islamabad Capital Territory.** **Hot** and **humid weather** with **rain-windstorm / thundershowers**.
- Gilgit Baltistan.** **Mainly partly cloudy** to **cloudy weather** conditions expected. However, **rainfall** also expected in Diamer, Astore, Skardu, Gilgit, Ghanche, Shigar from **up to 27th July with occasional gaps**.
- AJ&K.** **Rain-wind / thundershowers** with **few heavy falls** expected in Neelum Valley, Muzaffarabad, Rawalakot, Poonch, Hattian, Bagh, Haveli, Sudhnoti, Kotli, Bhimber, Mirpur **up to 27th July with occasional gaps**.
- Flash flooding and land sliding** in hilly / mountainous regions of **Balochistan, KP, GB and AJ&K**
- Rains-windstorms / lightning** may cause roof/wall collapse of kacha houses, electric poles, billboards and solar panels.
- Higher Temperatures & Rains** may trigger **GLOF Incidents** in vulnerable valleys of **KP and GB**

## Guidance Issued

- PDMA's to ensure **early warning & prompt response** in **vulnerable areas** in light of forecasted conditions
- PDMA's to undertake **regular public awareness on all media channels / social media** to maximise general public's **knowledge on risks associated with monsoon season**; heavy rains, urban flooding, flash flooding, landslides, etc.
- City / District Administrations** are to **ensure contingency plans** for areas vulnerable to flooding in urban centres, catering for **prompt de-watering operations in flooded areas**.
- NHA / FWO / Local C&W Depts** to **ensure pre-placement of machinery** and **timely restoration of damaged road linkages**.
- Rescue Services, Armed Forces** and leading **NGOs / CSOs** to **ensure availability of personnel / equipment** in the indicated areas & **be on stand-by for rapid response**.
- Ensure that **public avoid crossing nullahs** and **keep livestock away during adverse weather conditions**.
- Ensure that **public Does Not Venture Outside** during **Thunderstorms** and **Do Not Seek Shelter Under Trees** to **avoid risk of lightning strike**.
- Ensure that **public** undertakes **adequate measures** to **maintain** their **homes** from **adverse effects** of **heavy rainfall** in order to **avoid roof / wall collapses**.
- Additional **guidance** is available on **NDMA Website** and "**Pak NDMA Alert**" app available on Google **Play Store** and iOS **App Store**.

Pakistan Reservoirs Data (26 Jul - 0600 hours)		
Details	Tarbela Dam	Mangla Dam
MCL (Feet)	1,550.00	1,242.00
Dead Level (Feet)	1,402.00	1,050.00
Water Level (Feet)	1,516.68	1,198.50
Change Last 24 hrs (Feet)	+0.32	+0.35
Storage (MAF)	Max	5.809
	Present	3.963
Change Last 24 hrs	+0.016	+0.021
% Dam Filled	69.00	57.40
% Change Last 24 hrs	0.00	+0.29

Data Source: WAPDA

Indian Dams Data (26 Jul - 0600 hours)			
Details	Bhakra	Pong	Thein
MCL (Feet)	1,680.00	1,390.00	1,732.00
Water Level (Feet)	1,601.46	1,316.47	1,615.11
Change (Feet)	+4.01	+2.92	-20.47
Storage (MAF)	Max	5.050	4.991
	Present	1.959	1.231
Change	+0.098	+0.099	-0.188
% Dam Filled	39	25	14
% Change	+2	+2	-10
2023 Position (%)	73	78	87

Data Source: PCIW

FFD Discharge Report				
Recorded at: 26-Jul-2024 12:00 PST				
River	Site	Inflow	Outflow	
Indus	Tarbela	210,000	164,900	NORMAL
	Kalabagh	222,890	214,906	NORMAL
	Chashma	251,541	235,041	NORMAL
	Taunsa	225,133	198,792	NORMAL
	Guddu	177,041	137,503	NORMAL
	Sukkur	130,380	77,550	NORMAL
Kabul	Kotri	71,741	30,076	NORMAL
	Nowshera	51,800	51,800	NORMAL
Jhelum	Mangla	28,000	12,000	NORMAL
	Rasul	10,732	0	NORMAL
	Marala	65,977	38,277	NORMAL
Chenab	Khanki	46,156	38,256	NORMAL
	Q,Abad	38,294	18,769	NORMAL
	Trimmu	29,077	12,127	NORMAL
	Panjnad	13,880	0	NORMAL
Ravi	Jassar	8,347	8,347	NORMAL
	Shahdara	17,800	17,800	NORMAL
	Balloki	45,975	16,875	NORMAL
	Sidhnai	20,100	4,300	NORMAL
Sutlej	GS Wala	360	360	NORMAL
	Sulemanki	17,315	4,148	NORMAL
	Islam	2,926	826	NORMAL

**National Railway, Highways / Motorways Network Status**

**GOVERNMENT OF PAKISTAN  
MINISTRY OF COMMUNICATIONS  
MAP OF NATIONAL HIGHWAY NETWORK**



**Route Map of  
Pakistan Railways**

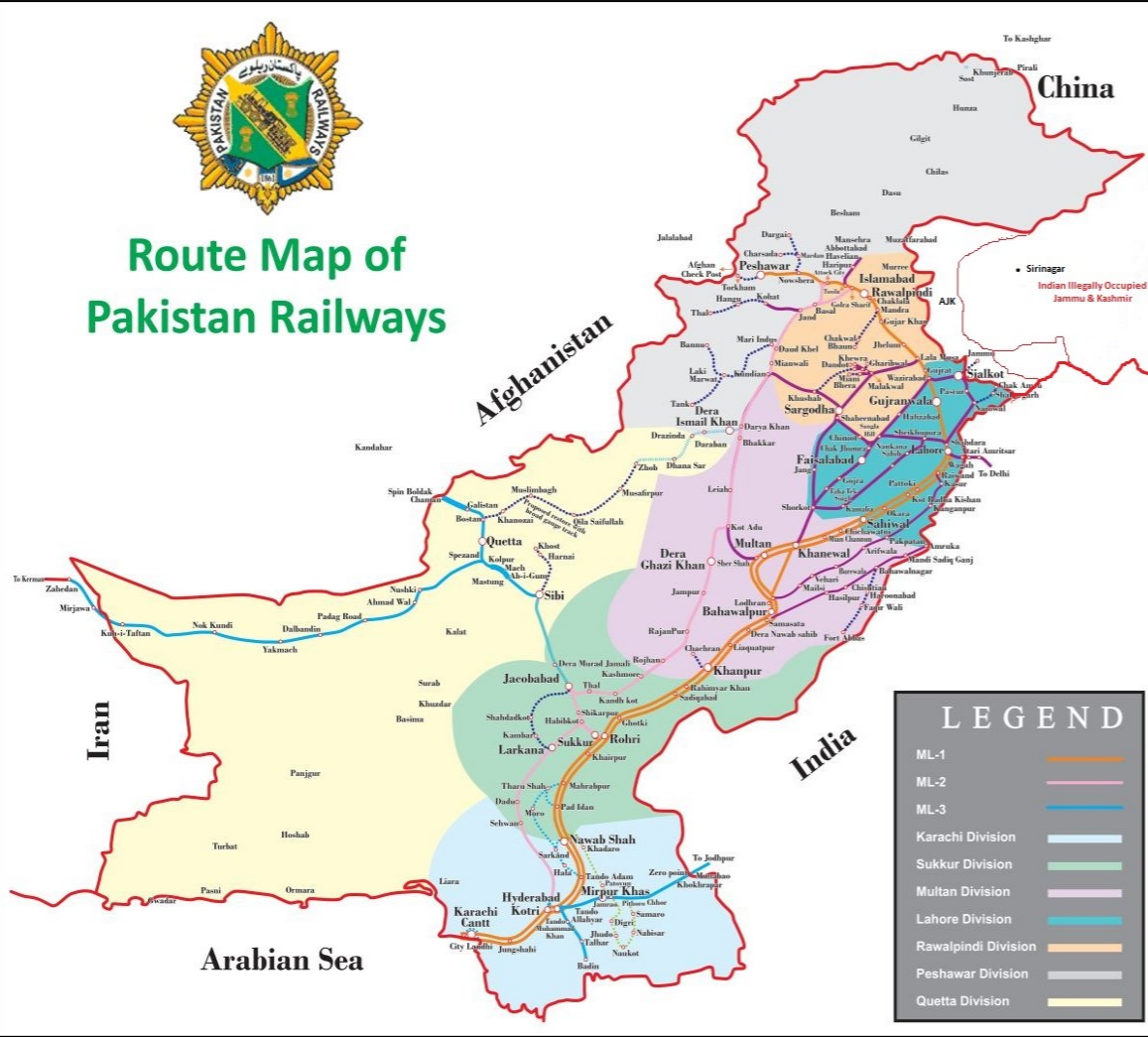
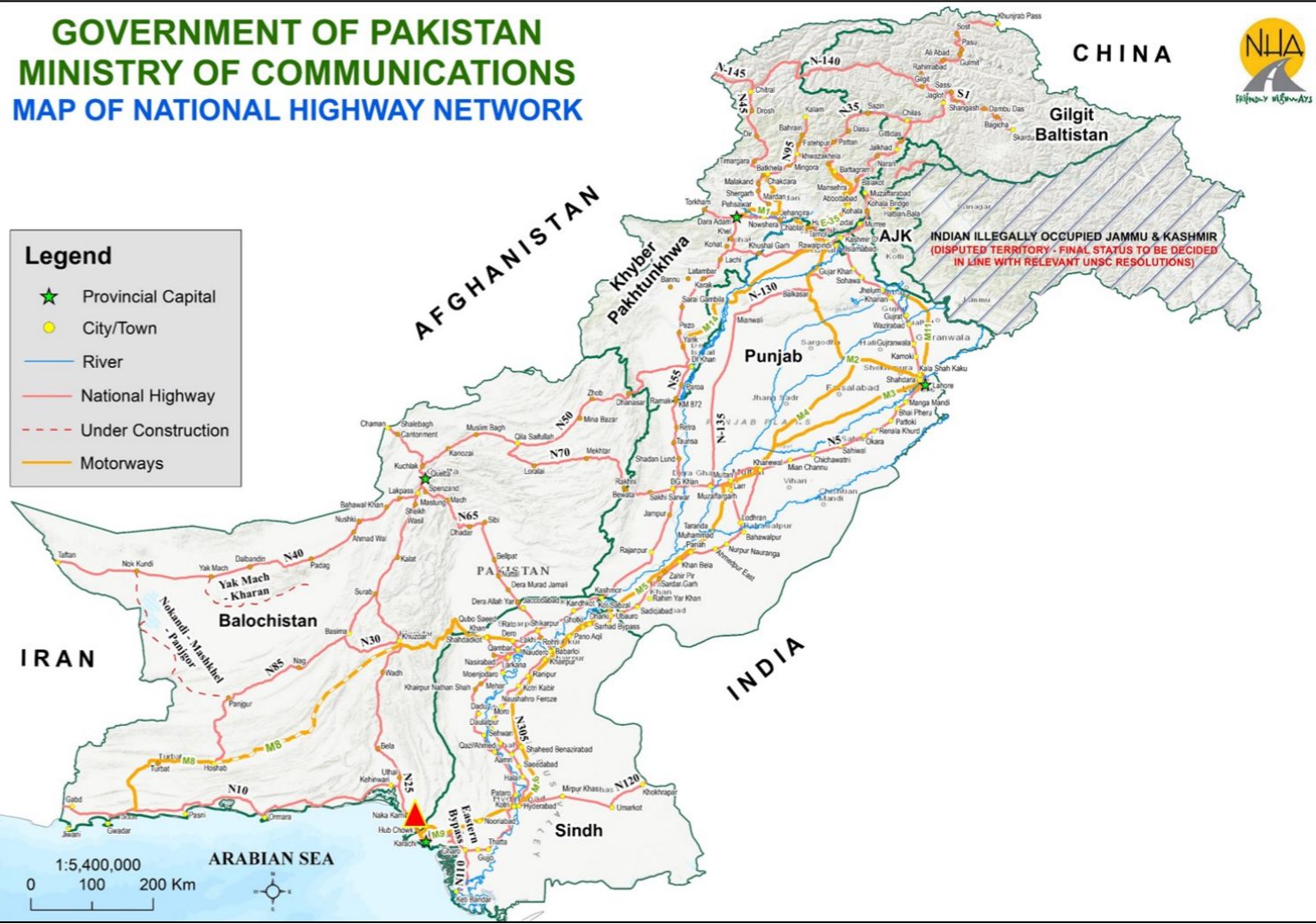


**Legend**

- ★ Provincial Capital
- City/Town
- River
- National Highway
- - - Under Construction
- Motorways

**LEGEND**

- ML-1
- ML-2
- ML-3
- Karachi Division
- Sukkur Division
- Multan Division
- Lahore Division
- Rawalpindi Division
- Peshawar Division
- Quetta Division



- National Railway Network is **Fully Open**.
- National Highway & Motorway Network is **Fully Open**.
  - N-25 at Hub Bridge Diversion was partially washed away overnight (25 Jul) at approx. 2330 hrs. Route fully restored by 0030 hrs (26 Jul) and traffic is plying normally.